

Broadband Service Inventory by Platform

Advertised Speeds of at Least
3 Mbps Downstream
and 768 Kbps Upstream

Benzie County
Michigan

Published
September 27, 2017
















Data displayed on this map is developed from a combination of direct provider outreach and data collection, FCC Form 477 filings, State Broadband Initiative datasets, and independent research conducted by Connect Michigan. As such, broadband availability at an exact address location cannot be guaranteed. Satellite broadband services may also be available.

Submit questions or recommended changes to:
maps@connectmi.org



Symbology

In areas where multiple broadband providers offer service, this platform composite map stacks coverage display layers in the order presented below.

-  Interstate
-  US Road
-  Local Road
-  Municipal Boundary
-  County Boundary
-  Water
-  National/State Land
-  Fiber Broadband
-  Cable Broadband
-  DSL Broadband
-  Fixed Wireless Broadband
-  Mobile Wireless Broadband*
-  Unserved Area

*This map is not a guarantee of coverage, contains areas with no service, and generally predicts where outdoor coverage is available. Equipment, topography and environment affect service.

0 0.75 1.5 3 Miles

All Rights Reserved.
© Copyright 2017, Connected Nation, Washington, D.C. 20010

